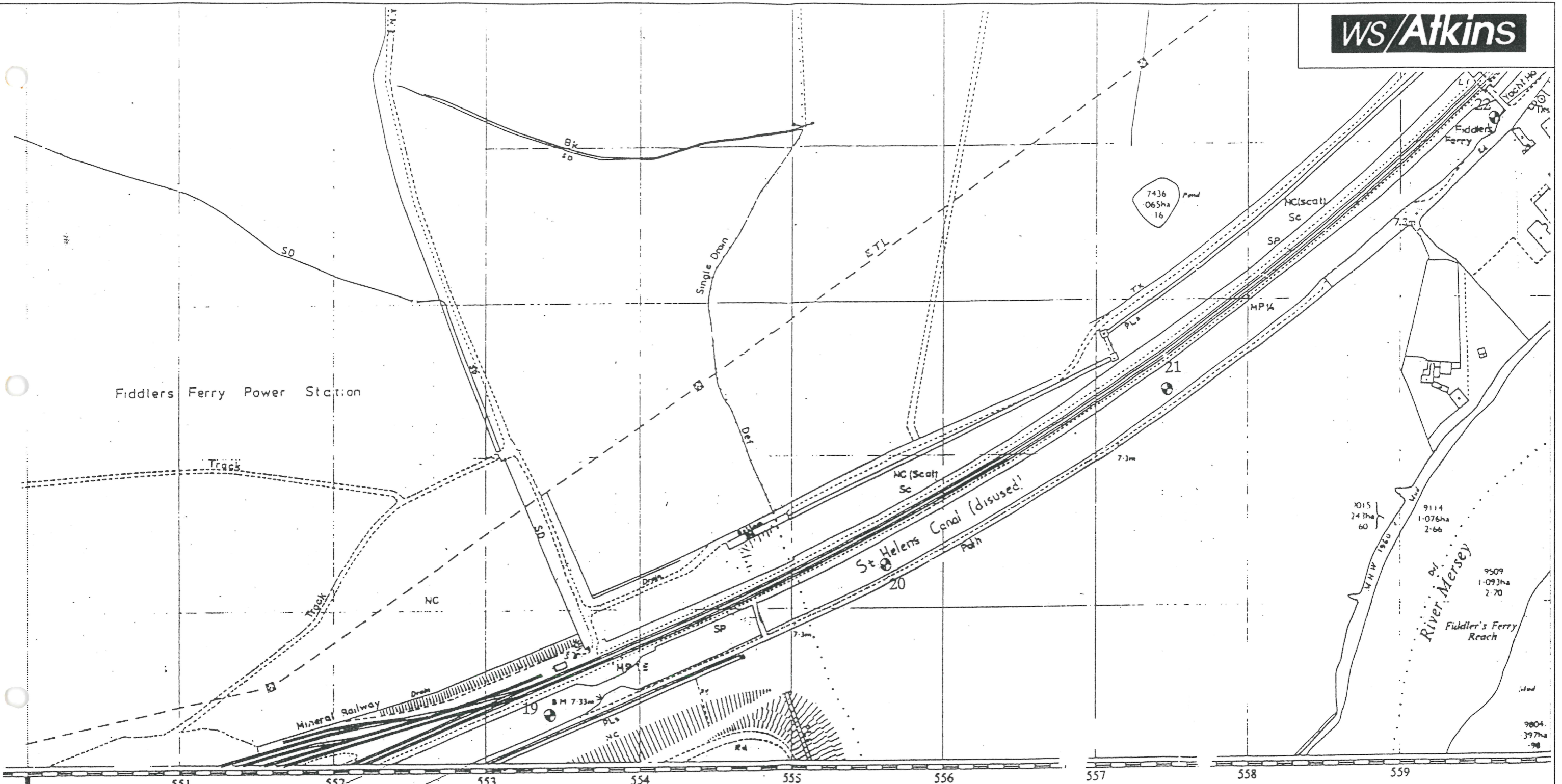


Project	<b>ST HELENS CANAL RESTORATION</b>
Title	<b>SILT SAMPLING LOCATIONS SJ5485</b>



551 552 553 554 555 556 557 558 559

CHESHIRE EAST EURY CONST      WARRINGTON SOUTH BORO CONST

Made and published by the Director General of the Ordnance Survey, Southampton.

This plan is, if necessary, up to date to 5/5/50 details and may not have been fully checked. Information about administrative boundaries and levelling may not be up to date.

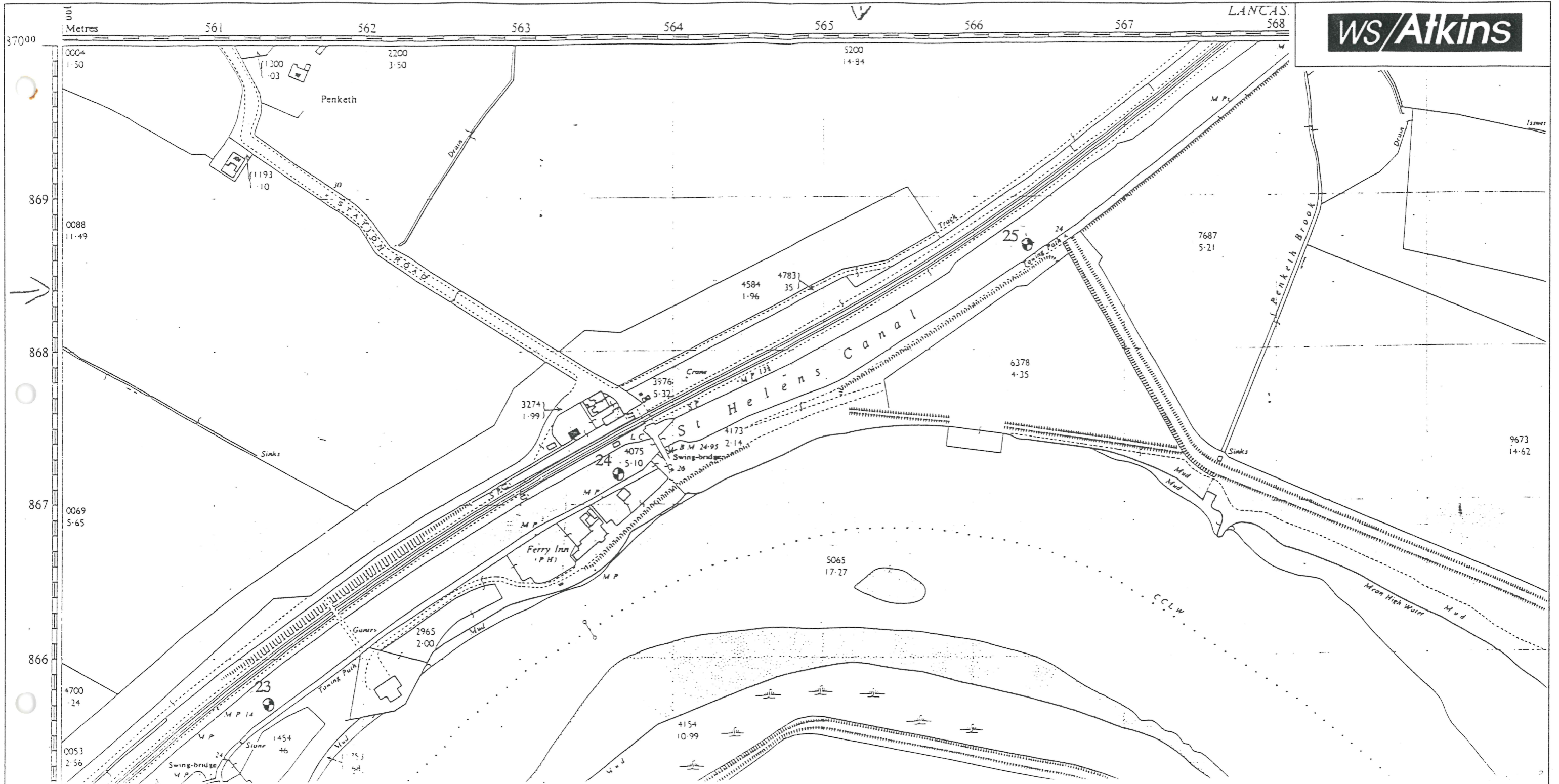
© Crown Copyright. All rights reserved. No part of this publication may be reproduced without the prior written permission of the Controller of Her Majesty's Stationery Office.

This copy does not conform to NJUG 13 requirements and should not be used for digitising.

Boundaries as of 1980

18

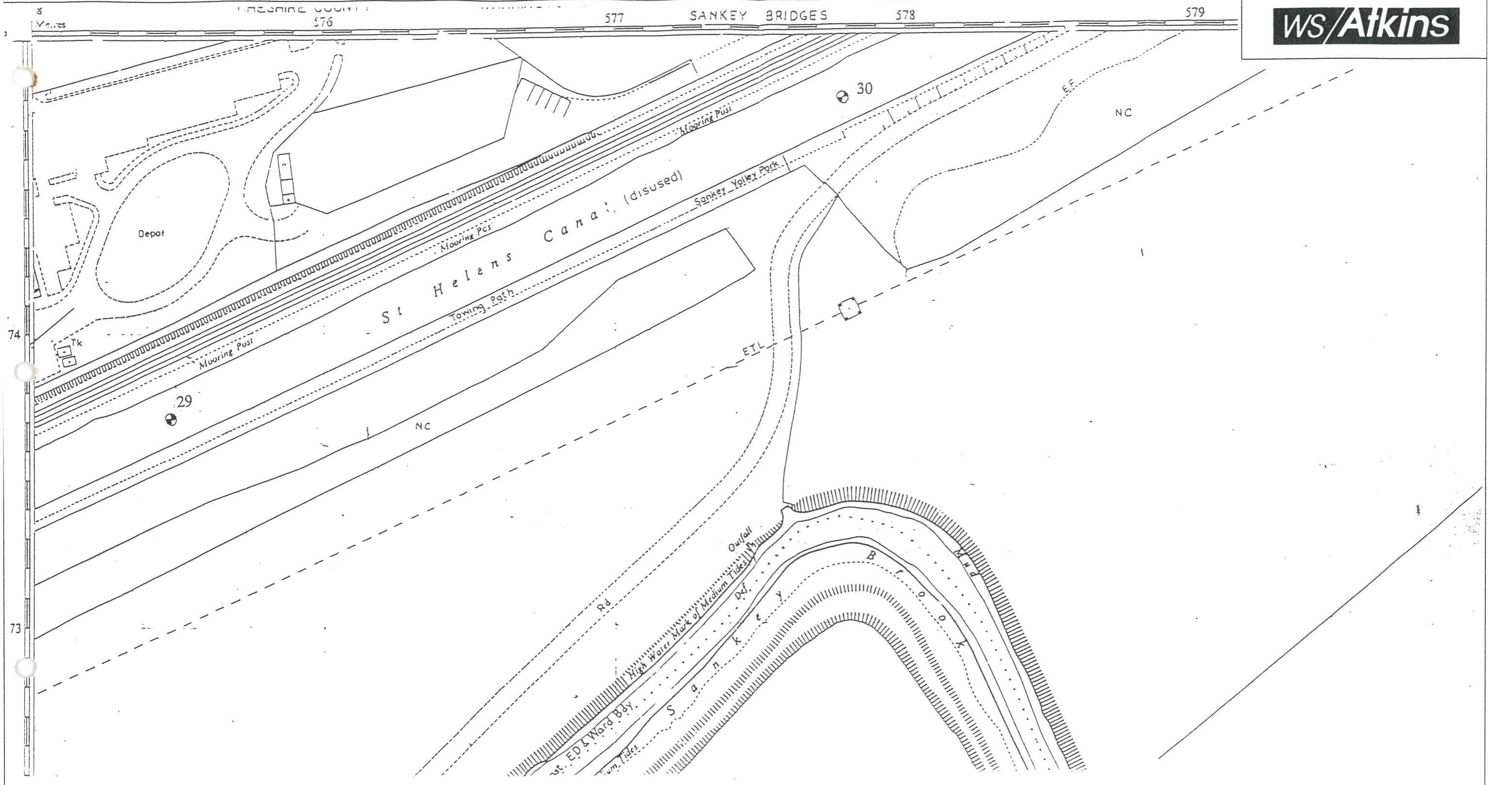
Project	<b>ST HELENS CANAL RESTORATION</b>
Title	<b>SILT SAMPLING LOCATIONS SJ5586</b>



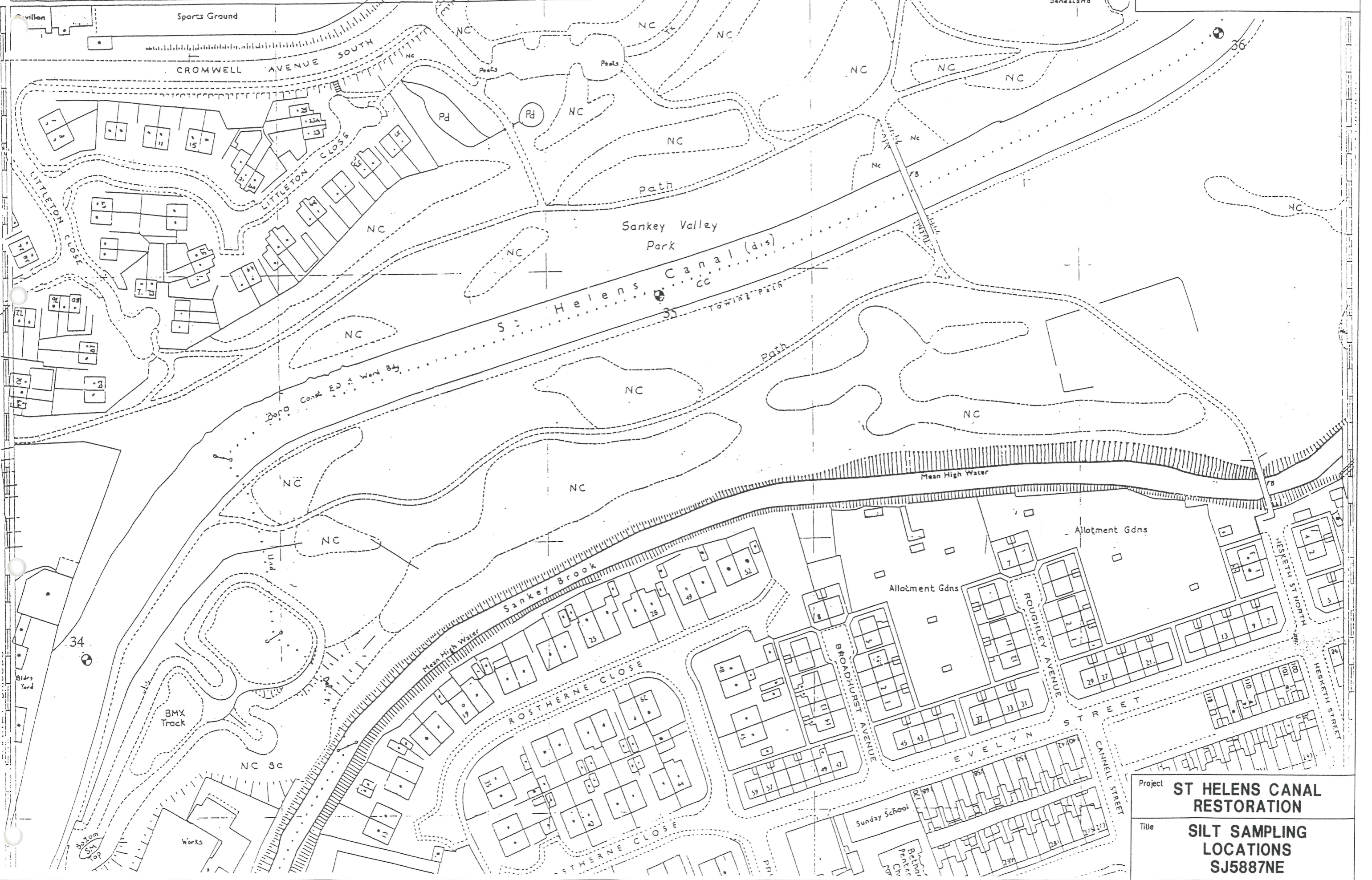
Project	<b>ST HELENS CANAL RESTORATION</b>
Title	<b>SILT SAMPLING LOCATIONS SJ5686</b>



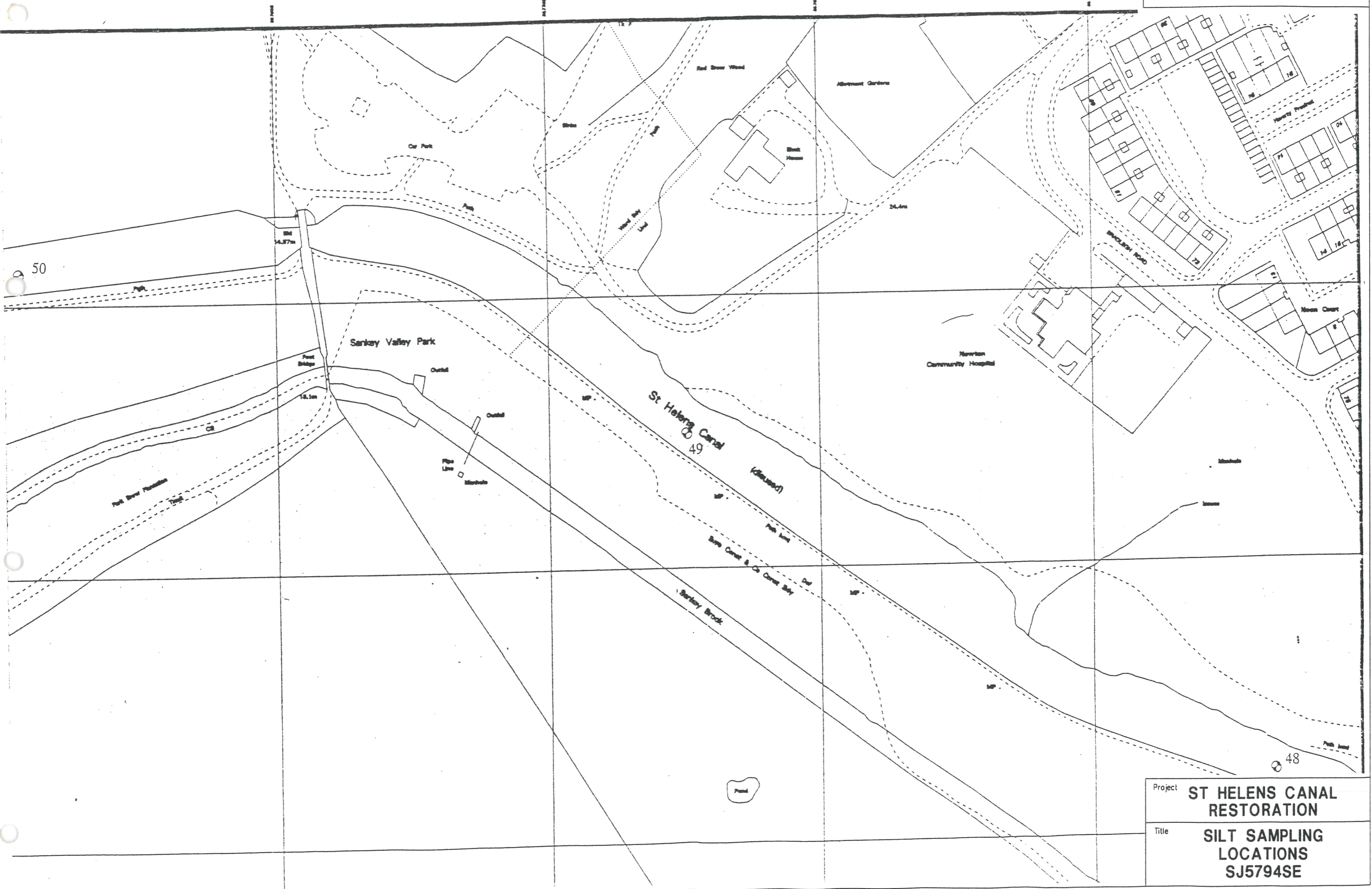
Project	<b>ST HELENS CANAL RESTORATION</b>
Title	<b>SILT SAMPLING LOCATIONS SJ5787SW</b>



Project	<b>ST HELENS CANAL RESTORATION</b>
Title	<b>SILT SAMPLING LOCATIONS SJ5787SE</b>



Project **ST HELENS CANAL RESTORATION**  
 Title **SILT SAMPLING LOCATIONS SJ5887NE**



Project	<b>ST HELENS CANAL RESTORATION</b>
Title	<b>SILT SAMPLING LOCATIONS SJ5794SE</b>



Project	<b>ST HELENS CANAL RESTORATION</b>
Title	<b>SILT SAMPLING LOCATIONS SJ5196SE</b>